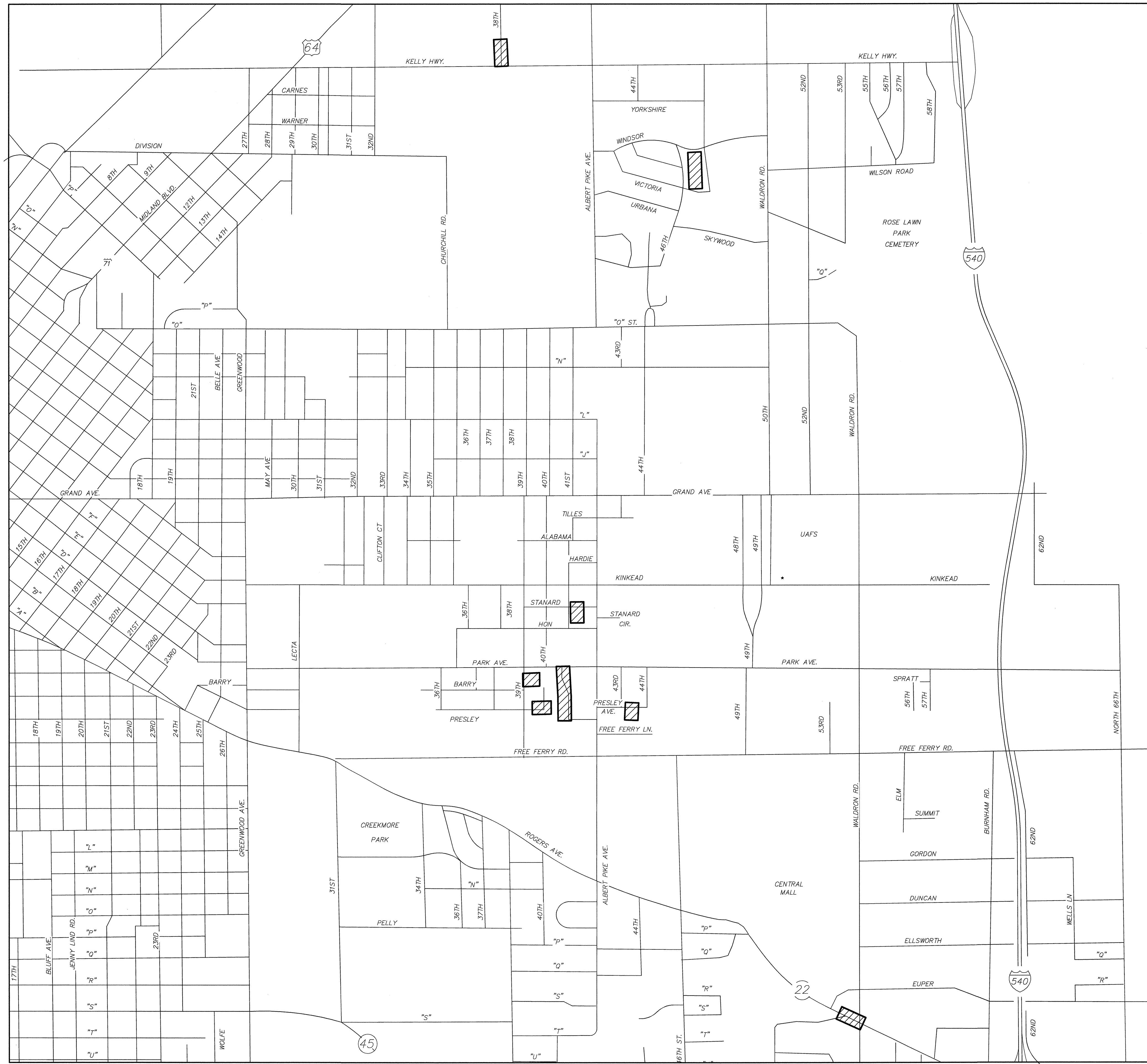



Z:\19\19-26-ED1 (2019057) FSUD 2015 SSA REMEDIAL MEASURES\DRAWINGS\02 VIC MAP.DWG. 3/19/2021 11:54 AM. MIKE HENSON. LAYOUT




VICINITY MAP
N.T.S.

ONE INCH
AT FULL SIZE
IF NOT ONE INCH
SCALE ACCORDINGLY

REVISION	DATE



HAWKINS WEIR ENGINEERS, INC.
 Little Rock (601) 374-4848
 Fayetteville (479) 455-2206
 Fort Smith (479) 242-4885
 Van Buren (479) 474-1227
 www.hawkins-weir.com



CITY OF FORT SMITH, ARKANSAS
 2015 SSA REMEDIAL MEASURES
 UPSIZING 6" SEWER MAINS
 PROJECT NO. 19-26-C1

VICINITY MAP

Date	MARCH 2021
Scale	N.T.S.
Designed By	LEY
Drawn By	JCW
Filename	02 VIC MAP
HWEI Job No.	19-26-C1
SHEET NO.	2 OF 14

© HAWKINS-WEIR ENGINEERS, INC. 2021